

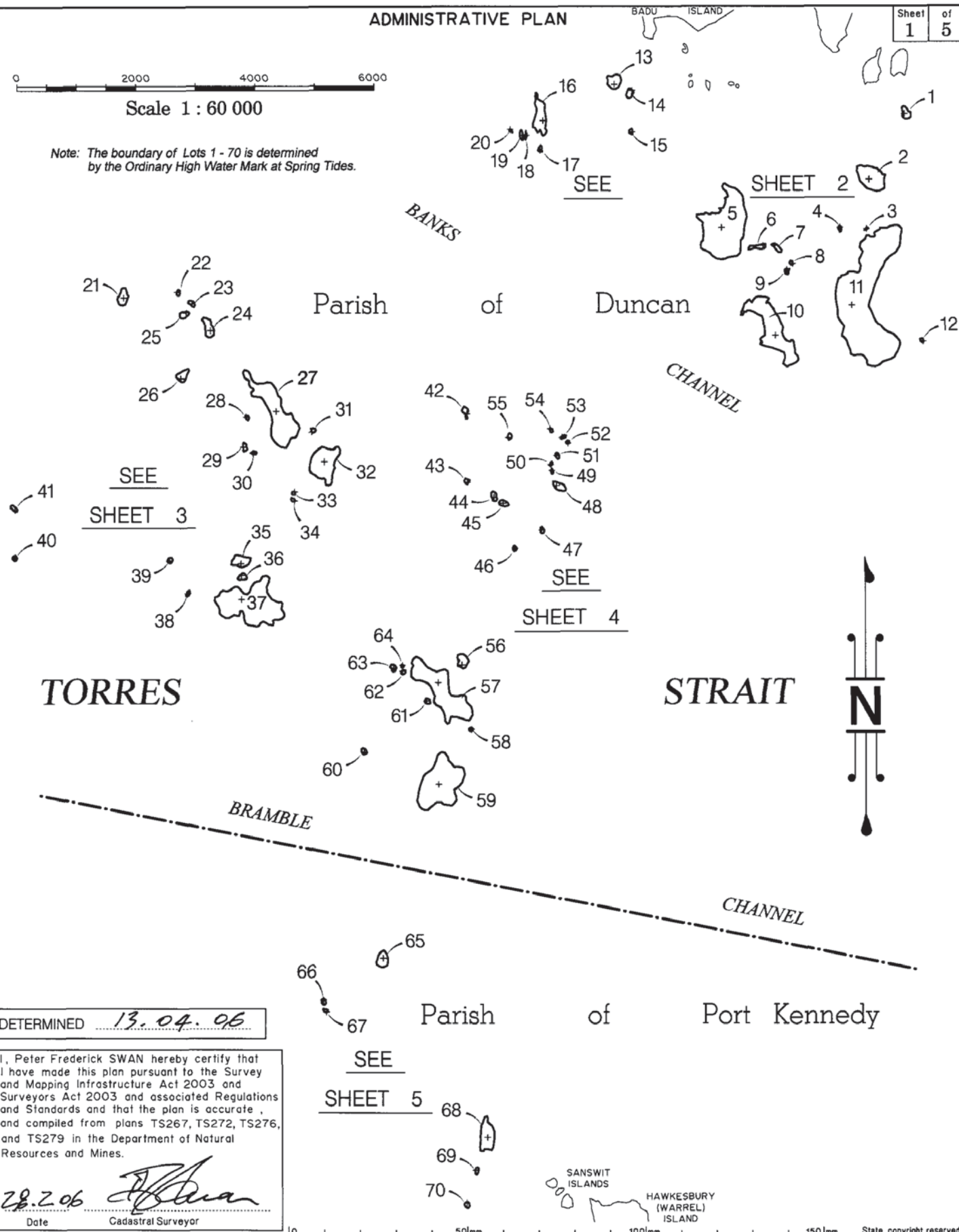
ADMINISTRATIVE PLAN

Sheet 1 of 5




Scale 1 : 60 000

Note: The boundary of Lots 1 - 70 is determined by the Ordinary High Water Mark at Spring Tides.




DETERMINED 13.04.06


I, Peter Frederick SWAN hereby certify that I have made this plan pursuant to the Survey and Mapping Infrastructure Act 2003 and Surveyors Act 2003 and associated Regulations and Standards and that the plan is accurate, and compiled from plans TS267, TS272, TS276, and TS279 in the Department of Natural Resources and Mines.

28.2.06 
 Date Cadastral Surveyor



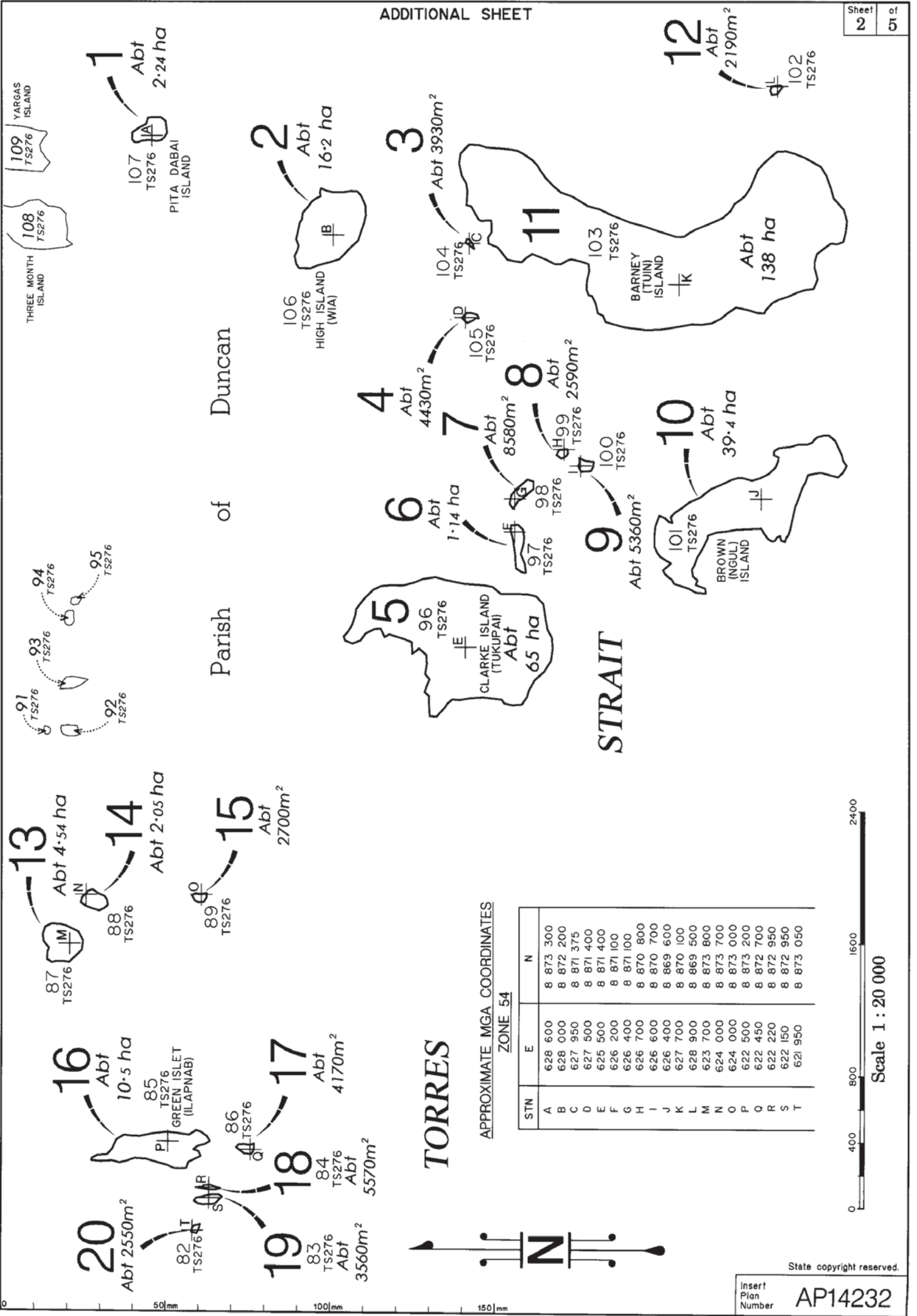

Queensland Government
 Natural Resources and Mines
 Level 4
 33 King Street
 Caboolture Q 4510
 © The State of Queensland (Dept of Natural Resources and Mines) 2005

Lots 1 - 70
 Covering Lots 118 - 133 & 174 - 176 on plan TS267,
 Lots 53 - 80 on plan TS272, Lots 82 - 89 & 96 - 107
 on plan TS276 and Lots 182 - 184 on plan TS279.
DUNCAN,
 PARISH : **PORT KENNEDY** COUNTY : **Torres**
 LOCALITY : **TORRES STRAIT** LOCAL AUTH : **TORRES S.C.**
 Federal Court Ref : QUD6002 /02 NNTR Ref : QC02 /03 File Ref : CAB /002100
 Meridian : Approx MGA Zone 54 Map Ref : 7377 Drawn : 11 /10 /2005

NATIVE TITLE DETERMINATION PLAN
 Scale: **1 : 60 000**
 NOTE : A4 copy is reduced

AP14232

ADDITIONAL SHEET

Sheet 2 of 5



STRAIT

TORRES

APPROXIMATE MGA COORDINATES ZONE 54

| STN | E | N |
|-----|---------|-----------|
| A | 628 600 | 8 873 300 |
| B | 628 000 | 8 872 200 |
| C | 627 950 | 8 871 375 |
| D | 627 500 | 8 871 400 |
| E | 625 500 | 8 871 400 |
| F | 626 200 | 8 871 100 |
| G | 626 400 | 8 871 100 |
| H | 626 700 | 8 870 800 |
| I | 626 600 | 8 870 700 |
| J | 626 400 | 8 869 600 |
| K | 627 700 | 8 870 100 |
| L | 628 900 | 8 869 500 |
| M | 623 700 | 8 873 800 |
| N | 624 000 | 8 873 700 |
| O | 624 000 | 8 873 000 |
| P | 622 500 | 8 873 200 |
| Q | 622 450 | 8 872 700 |
| R | 622 220 | 8 872 950 |
| S | 622 150 | 8 872 950 |
| T | 621 950 | 8 873 050 |



Scale 1 : 20 000

State copyright reserved.

Insert Plan Number AP14232

ADDITIONAL SHEET

Sheet 3 of 5

Parish of Duncan

APPROXIMATE MGA COORDINATES
ZONE 54

| STN | E | N |
|-----|---------|-----------|
| U | 615 450 | 8 870 250 |
| V | 616 350 | 8 870 350 |
| W | 616 600 | 8 870 150 |
| X | 616 900 | 8 869 700 |
| Y | 616 500 | 8 870 000 |
| Z | 616 400 | 8 868 900 |
| AI | 618 000 | 8 868 350 |
| BI | 617 500 | 8 868 250 |
| CI | 617 450 | 8 867 750 |
| DI | 617 600 | 8 867 650 |
| EI | 618 600 | 8 868 000 |
| FI | 618 800 | 8 867 500 |
| GI | 618 300 | 8 867 000 |
| HI | 618 300 | 8 866 850 |
| II | 617 400 | 8 865 800 |
| JI | 617 400 | 8 865 600 |
| KI | 617 400 | 8 865 200 |
| LI | 616 500 | 8 865 300 |
| MI | 616 200 | 8 865 850 |
| NI | 613 600 | 8 865 900 |
| OI | 613 600 | 8 866 700 |

21
QUOIN ROCK
(NGURTAI ISLET)
Abt 3.94 ha
53
TS272

22
Abt 4070m²

23
Abt 6200m²

24
METH ISLAND
Abt 4.92 ha

25
Abt 1.59 ha

TORRES

STRAIT

26
Abt 3.01 ha
58
TS272

28
Abt 4480m²
60
TS272

27
WILSON ISLAND
(MAITAK)
Abt 38.1 ha
59
TS272

29
Abt 9570m²
61
TS272

31
Abt 5190m²
63
TS272

41
Abt 8480m²
118
TS267

30
Abt 3430m²
62
TS272

32
KANIG ISLAND
Abt 21.1 ha
64
TS272

40
Abt 6860m²
119
TS267

33
Abt 1960m²
65
TS272

34
Abt 3330m²
66
TS272

35
Abt 5.84 ha
120
TS267

39
Abt 4690m²
121
TS267

36
Abt 1.44 ha
122
TS267

38
Abt 7120m²
123
TS267

37
Abt 53.6 ha
124
TS267
WHALE ISLAND
(MATU)



Scale 1 : 20 000

State copyright reserved.

Insert
Plan
Number

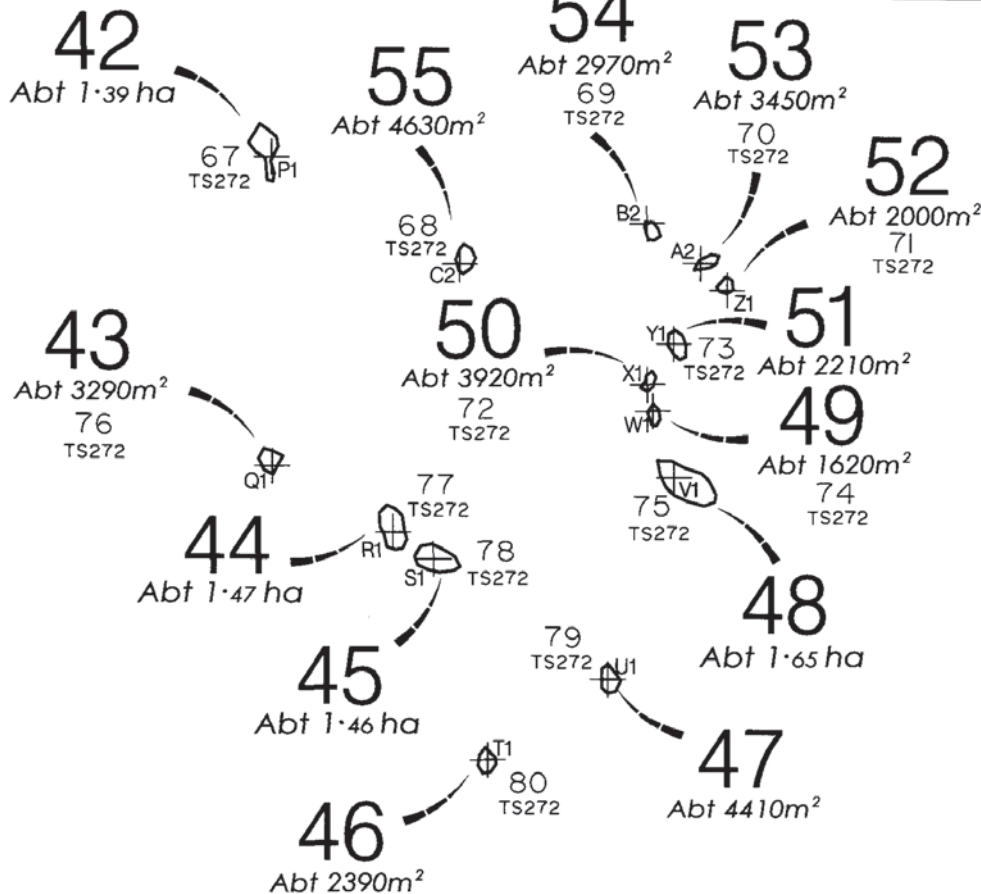
AP14232

50|mm 100|mm 150|mm

ADDITIONAL SHEET

Sheet 4 of 5

TORRES



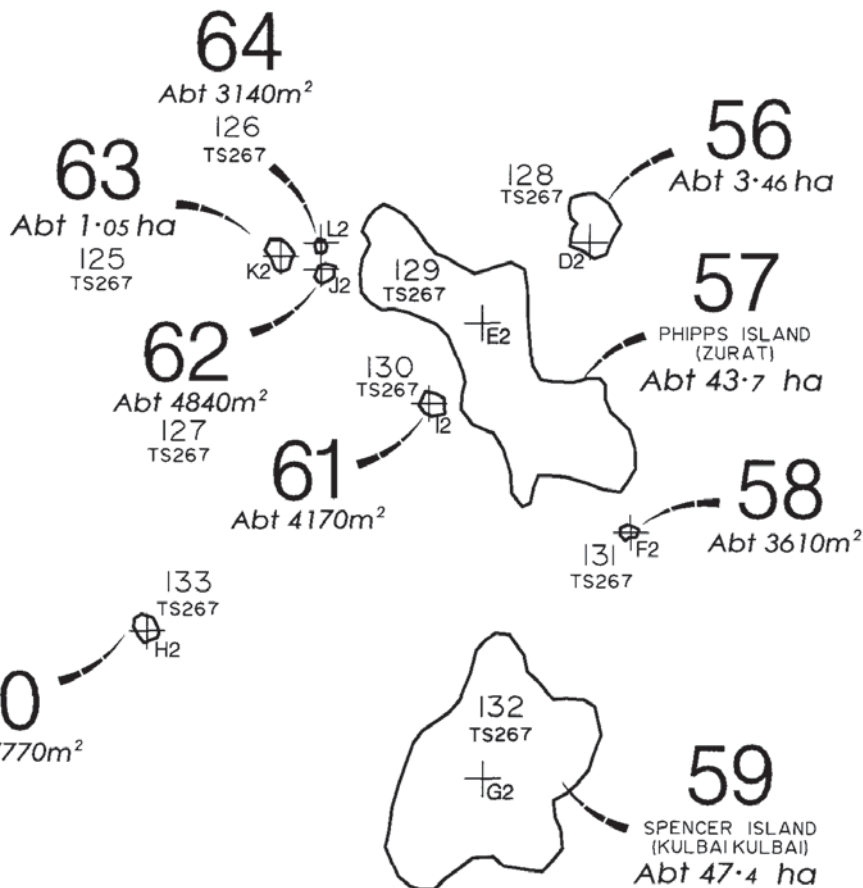
STRAIT

Parish of Duncan



APPROXIMATE MGA COORDINATES
 ZONE 54

| STN | E | N |
|-----|---------|-----------|
| P1 | 621 200 | 8 868 300 |
| Q1 | 621 200 | 8 867 150 |
| R1 | 621 650 | 8 866 900 |
| S1 | 621 800 | 8 866 800 |
| T1 | 622 000 | 8 866 050 |
| U1 | 622 450 | 8 866 350 |
| V1 | 622 700 | 8 867 100 |
| W1 | 622 620 | 8 867 350 |
| X1 | 622 600 | 8 867 450 |
| Y1 | 622 700 | 8 867 600 |
| Z1 | 622 900 | 8 867 800 |
| A2 | 622 800 | 8 867 900 |
| B2 | 622 600 | 8 868 050 |
| C2 | 621 900 | 8 867 900 |
| D2 | 621 100 | 8 864 100 |
| E2 | 620 700 | 8 863 800 |
| F2 | 621 250 | 8 863 020 |
| G2 | 620 700 | 8 862 100 |
| H2 | 619 450 | 8 862 650 |
| I2 | 620 500 | 8 863 500 |
| J2 | 620 100 | 8 864 000 |
| K2 | 619 950 | 8 864 050 |
| L2 | 620 100 | 8 864 100 |



Scale 1 : 20 000

State copyright reserved.

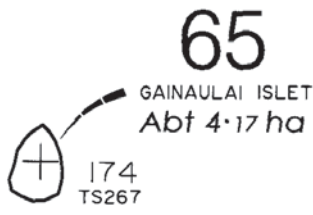
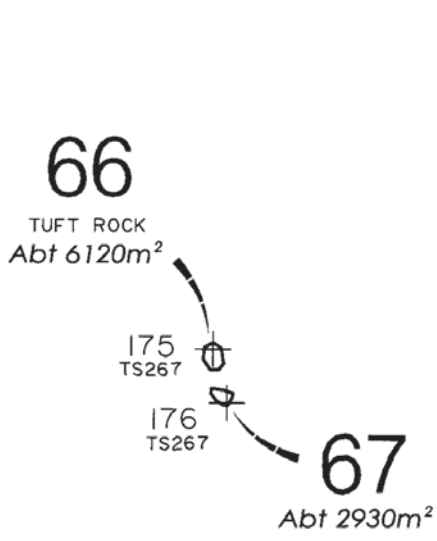
Insert Plan Number AP14232



ADDITIONAL SHEET

BRAMBLE

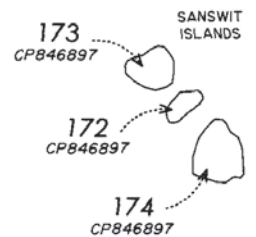
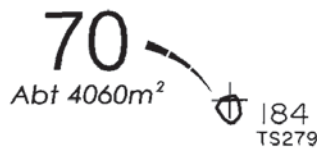
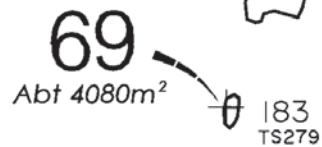
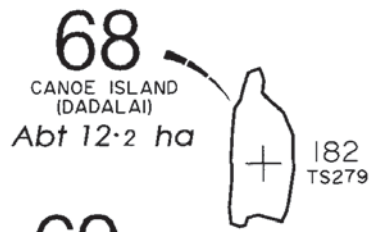
CHANNEL



TORRES

STRAIT

Parish of Port Kennedy



APPROXIMATE MGA COORDINATES
ZONE 54

| STN | E | N |
|-----|---------|-----------|
| M2 | 619 750 | 8 859 200 |
| N2 | 618 750 | 8 858 500 |
| O2 | 618 800 | 8 858 300 |
| P2 | 621 500 | 8 856 200 |
| Q2 | 621 300 | 8 855 650 |
| R2 | 621 150 | 8 855 100 |



Scale 1 : 20 000

State copyright reserved.

Insert Plan Number

AP14232